

DAFTAR PUSTAKA

- Andriyanto, H. (2013). *Pemetaan Potensi dan Resiko Kebakaran di Kota Surakarta*. Skripsi Perencanaan Wilayah dan Kota Universitas Sebelas Maret.
- Bisri, M. (2008). *Kamus Kependudukan*. Jogjakarta: Pustaka Pelajar.
- Corolina, L. C. dan Suwondo, C. S. (2014). *Implementasi Kebijakan Alih Fungsi Lahan Pertanian Menjadi Kawasan Perumahan*. *Jurnal Administrasi Publik (JAP)* Vol. 2 No. 2 Hal. 224-229.
- Efendi, M., Sunoko, H. R. dan Sulistya, W. (2012). *Kajian Tingkat Kerentanan Masyarakat Terhadap Perubahan Iklim dan Strategi Adaptasi Berbasis Daerah Aliran Sungai (Studi Kasus: Sub DAS Garang Hulu)*. *Jurnal Ilmu Lingkungan* Vol. 10 No. 1 Hal. 8-18.
- Findia. (2017). *Analisis Tingkat Kerentanan Terhadap Potensi Bahaya Kebakaran di Permukiman Padat Penduduk di Kelurahan Pelita Kecamatan Samarinda Iilir Kota Samarinda*. *Jurnal Teknik Sipil Fakultas Teknik Universitas 17 Agustus 1945 Samarinda* Hal. 42–46.
- Guntara, I. (2013). *Pengertian Overlay Dalam Sistem Informasi Geografi*. <https://www.guntara.com/2013/01/pengertian-overlay-dalam-sistem.html> diakses pada 17 Desember 2019.
- Larasati, M. N. , Subiyanto, S. dan Sukmono, A. (2017). *Analisis Penggunaan dan Pemanfaat Tanah*. *Jurnal Geodesi Undip* Vol. 6 No. 4 Hal. 89 – 97.
- Naimah, D. M. (2015). *Pengaruh Kematangan Emosi Terhadap Kepuasan Pernikahan Pada Pasangan Dewasa Tengah di Dusun Summersuko Kesilir Siliragung Banyuwangi*. Undergraduate Thesis, Universitas Islam Negeri Maulana Malik Ibrahim.
- Noor, J. (2011). *Metodelogi Penelitian:Skripsi, Tesis, Disertasi, dan Karya Ilmiah*. Jakarta: Kencana.
- Octalibriana, P. H. (2011). *Tipologi Lokasi Pengembangan Perumahan di Kabupaten.Sidoarjo Berdasarkan Preferensi Pengembang*. Skripsi Perencanaan Wilayah dan Kota ITS Surabaya.

- Octorio, A. dan Christanto, J. (2014). *Faktor-faktor Yang Mempengaruhi Pola Sebaran Perumahan Di Kabupaten Sleman*. Jurnal Bumi Indonesia Vol. 3 No. 3.
- Pelambi, M. R., Tilaar, S., & Rengkung, M. M., (2016). *Identifikasi Pola Sebaran Permukiman Terencana Di Kota Manado*. Jurnal Spasial: Perencanaan Wilayah dan Koa Vol. 3 No. 1 Hal 55 – 65.
- Pemerintah Kabupaten Sidoarjo. (2019). *Kabupaten Sidoarjo Dalam Angka Tahun 2019*. Sidoarjo: BPS.
- Saraswati, D. A., Subiyanto, S. dan Wijaya, A. P. (2016). *Analisis Perubahan Luas dan Pola Persebaran Permukiman*. Jurnal Geodesi Undip Vol. 5 No. 1 Hal. 155-163.
- Sastra, S. dan Marlina, E. (2006). *Perencanaan dan Pengembangan Perumahan*. Yogyakarta: Andi.
- Serlin, M. A. dan Umilia, E. (2013). *Faktor-faktor yang Mempengaruhi Masyarakat dalam Memilih Lokasi Hunian Peri Urban Surabaya di Sidoarjo*. Jurnal Teknik POMITS Vol. 2 No. 2.
- Supriyanto, B. (2017). *Kebijakan Penyerahan Prasarana, Sarana dan Utilitas di Kabupaten Sidoarjo*. Jurnal Kebijakan Dan Manajemen Publik Vol. 5 No. 1 Hal. 1-22.
- Sutomo, Faris, S. F., dan Sigid, S. (2019). *Pola Persebaran Perumahan Baru di Kecamatan Padamara Tahun 2018*. Prosiding Seminar Nasional Ilmu Sosial, Lingkungan dan Tata Ruang Manajemen Bencana di Era Revolusi Industri 5.0 Universitas Muhammadiyah Purwokerto.
- Yunita, A. (2018). *Hubungan Pengetahuan Tentang Bencana Kebakaran dengan Kesiapsiagaan Menghadapi Kebakaran Permukiman di Kelurahan Air Putih Kecamatan Samarinda Ulu*. Karya Tulis Ilmiah D3 Keperawatan Universitas Muhammadiyah Kalimantan Timur.



Unipa Surabaya

UNIVERSITAS PGRI ADI BUANA SURABAYA FAKULTAS TEKNIK


Program Studi : Teknik Lingkungan – Perencanaan Wilayah Kota
Teknik Industri – Teknik Elektro - PVKK

KAMPUS II: Jl. Dukuh Menanggal XII/4 ☎ (031) 8281181 Surabaya 60234

Website : www.ft.unipasby.ac.id E-mail : ft@unipasby.ac.id


BERITA ACARA BIMBINGAN SKRIPSI


Form Skripsi-03

Nama	: Moch. Zeinuar. Barudin			
NIM	: 163900031			
Program Studi	: PWK			
Pembimbing	: Linda Dwi Rochmadiani, ST., MT.			
Periode Bimbingan	: Gasal/Genap*) Tahun 2021 / 2022			
Judul Skripsi	Kajian Pola Persebaran Kawasan Perumahan formal di Kabupaten Sidoarjo.			
KEGIATAN KONSULTASI / BIMBINGAN				
No	Tanggal	Materi pembimbingan	Keterangan	Paraf
1	22/12/2020	Gambaran umum	rev	lid
2	14/10/2021	Gambaran umum	rev	lid
3	9/12/2021	Analisis sebaran perumahan	rev	lid
4	3/1/2022	Analisis perencanaan	rev	lid
5	13/1/2022	Peta	rev	lid
6	17/1/2022	kesimpulan & abstrak	rev	lid
7	25/1/2022	Daftar pustaka, peta	rev	lid
8	27/1/2022	AGC	.	lid
Dinyatakan selesai tanggal : ..27..01..... 20..22				

Mengetahui,
Ketua Program Studi,

Linda Dwi. R

Pembimbing,

Linda Dwi. R

Surabaya,27 Januari 2022
Mahasiswa,

.....ZEINUWAR.....



UNIVERSITAS PGRI ADI BUANA SURABAYA

FAKULTAS TEKNIK

Program Studi : Teknik Lingkungan – Perencanaan Wilayah Kota
Teknik Industri – Teknik Elektro - PVKK

KAMPUS II: Jl. Dukuh Menanggal XII/4 ☎ (031) 8281181 Surabaya 60234

Website : www.ft.unipasby.ac.id E-mail : ft@unipasby.ac.id

FORM REVISI SKRIPSI

Nama Mahasiswa : Moch. Zeinuwor Bacrudin
NIM : 163900031
Fakultas / Progdil : Perc. Wilayah dan Kota
Judul Skripsi : Kajian Pola Persebaran
Kawasan Perumahan Formal
Di Kabupaten Sidoarjo

Ujian Tanggal : 3 Februari 2022

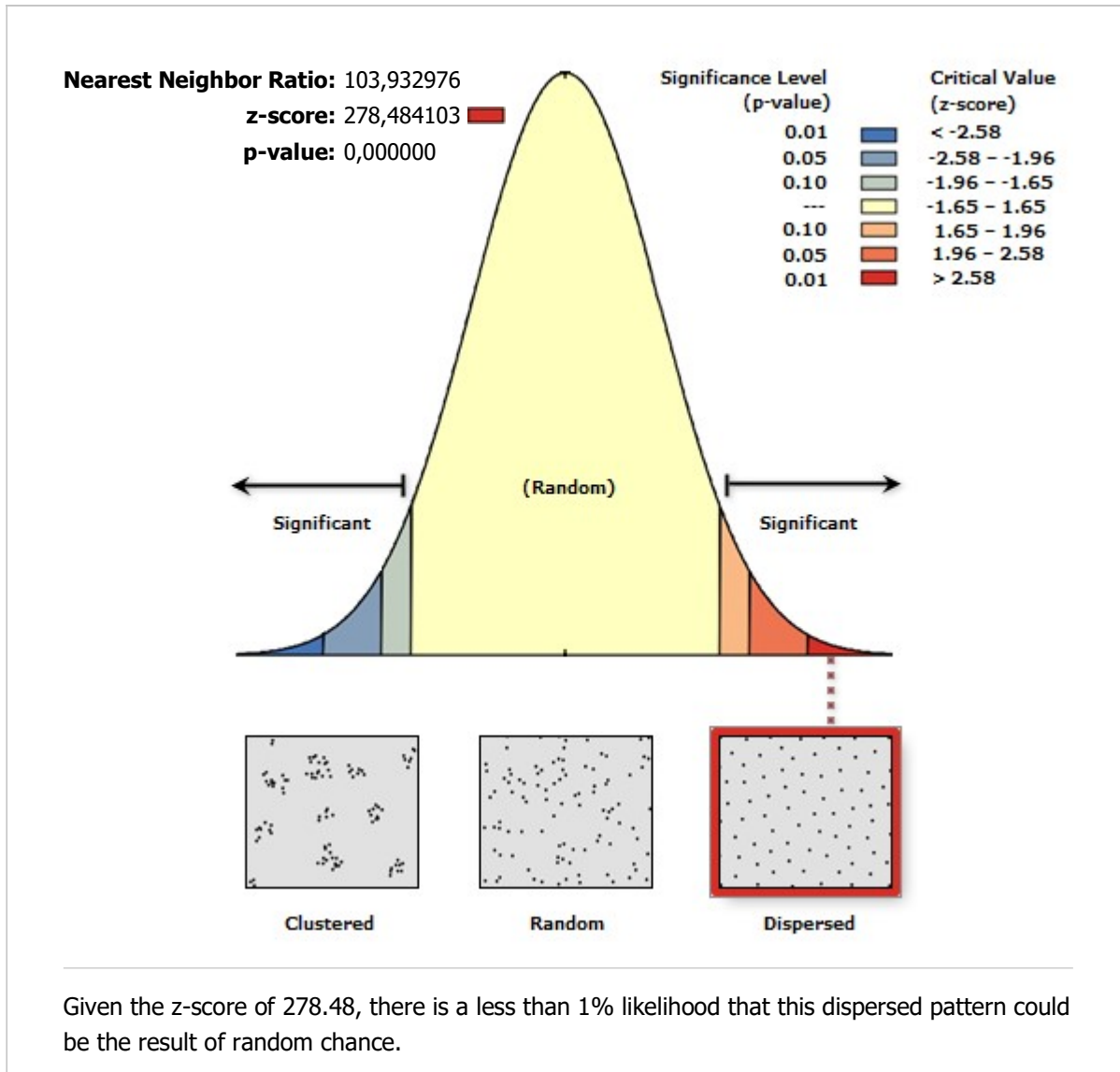
No Bab.	Tanggal	Materi Konsultasi	Keterangan Catatan	Tanda Tangan Penguji
I	17/2/2022	Analisis	Revisi	
II	21/2/2022	ACC		
III	25/2/2022	penyusunan Analisis	Revisi	
IV	7/3/2022	ACC	ACC	
V	15/3/2022	Abstrak, Analisis	Revisi	
	17/3/2022	ACC	ACC	

Disetujui Dosen Penguji
Pada Tanggal.....8/3/2022
Penguji I,

Penguji II,

- a. Penyelesaian Revisi paling lambat 2 minggu dari pelaksanaan Ujian Skripsi.
b. Pengetikan, penjilidan, penandatanganan Skripsi dan mengumpulkan Skripsi paling lambat 2 minggu dari revisi.
- Apabila sampai batas waktu tersebut (point 1,a dan b) mahasiswa belum menyelesaikan revisi dan tanda tangan, maka **Ujian dinyatakan Gugur**.
- a. Foto copy Form Revisi diserahkan ke Program Studi.
b. Skripsi yang sudah direvisi diserahkan ke Fakultas tiga eksemplar untuk dijilid.

Average Nearest Neighbor Summary



Average Nearest Neighbor Summary

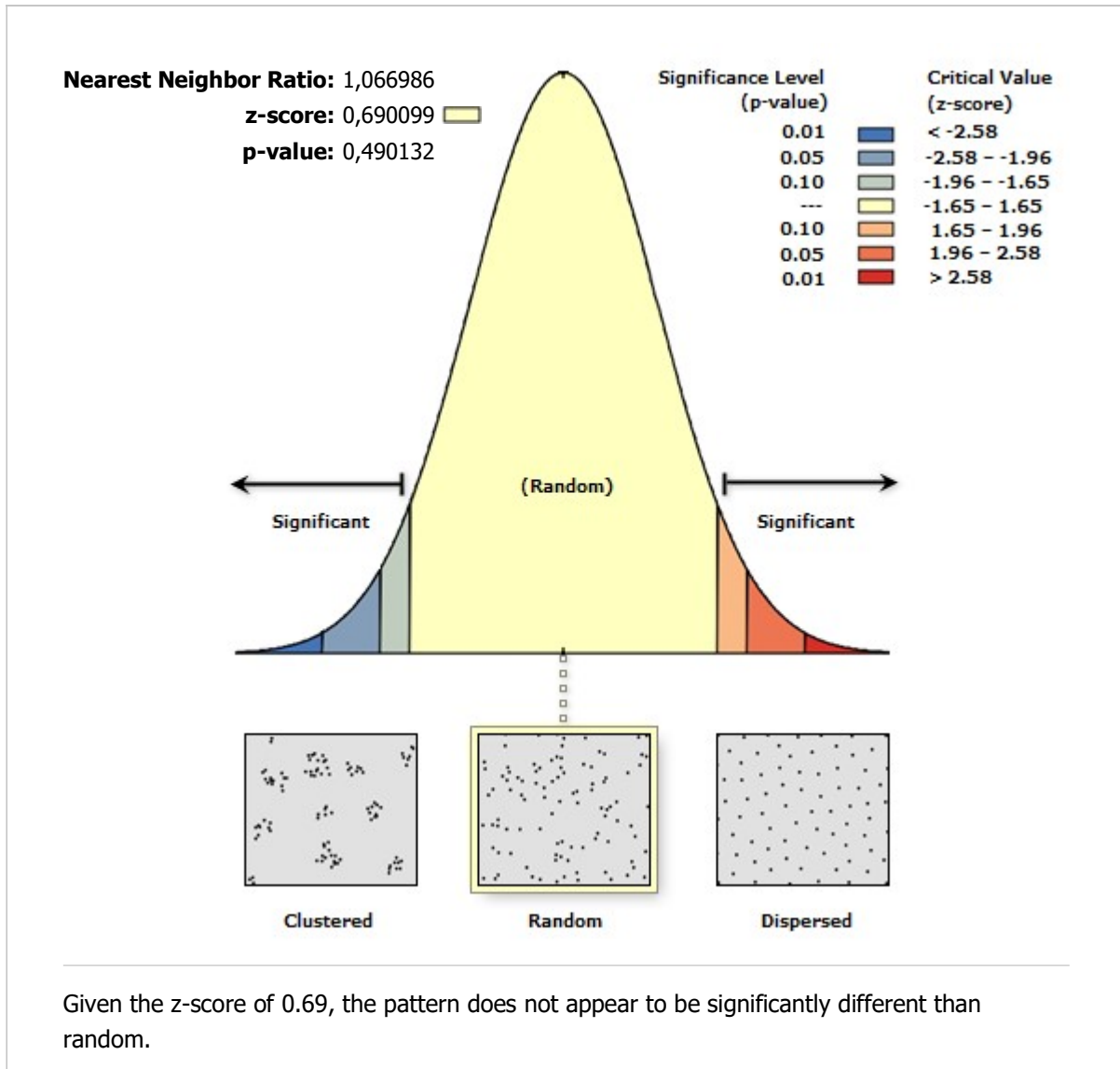
Observed Mean Distance:	2700,5524 Meters
Expected Mean Distance:	25,9836 Meters
Nearest Neighbor Ratio:	103,932976
z-score:	278,484103
p-value:	0,000000

Dataset Information

Input Feature Class:	POINT_PERUMAHAN
Distance Method:	EUCLIDEAN
Study Area:	5401,177765

Selection Set: True

Average Nearest Neighbor Summary



Average Nearest Neighbor Summary

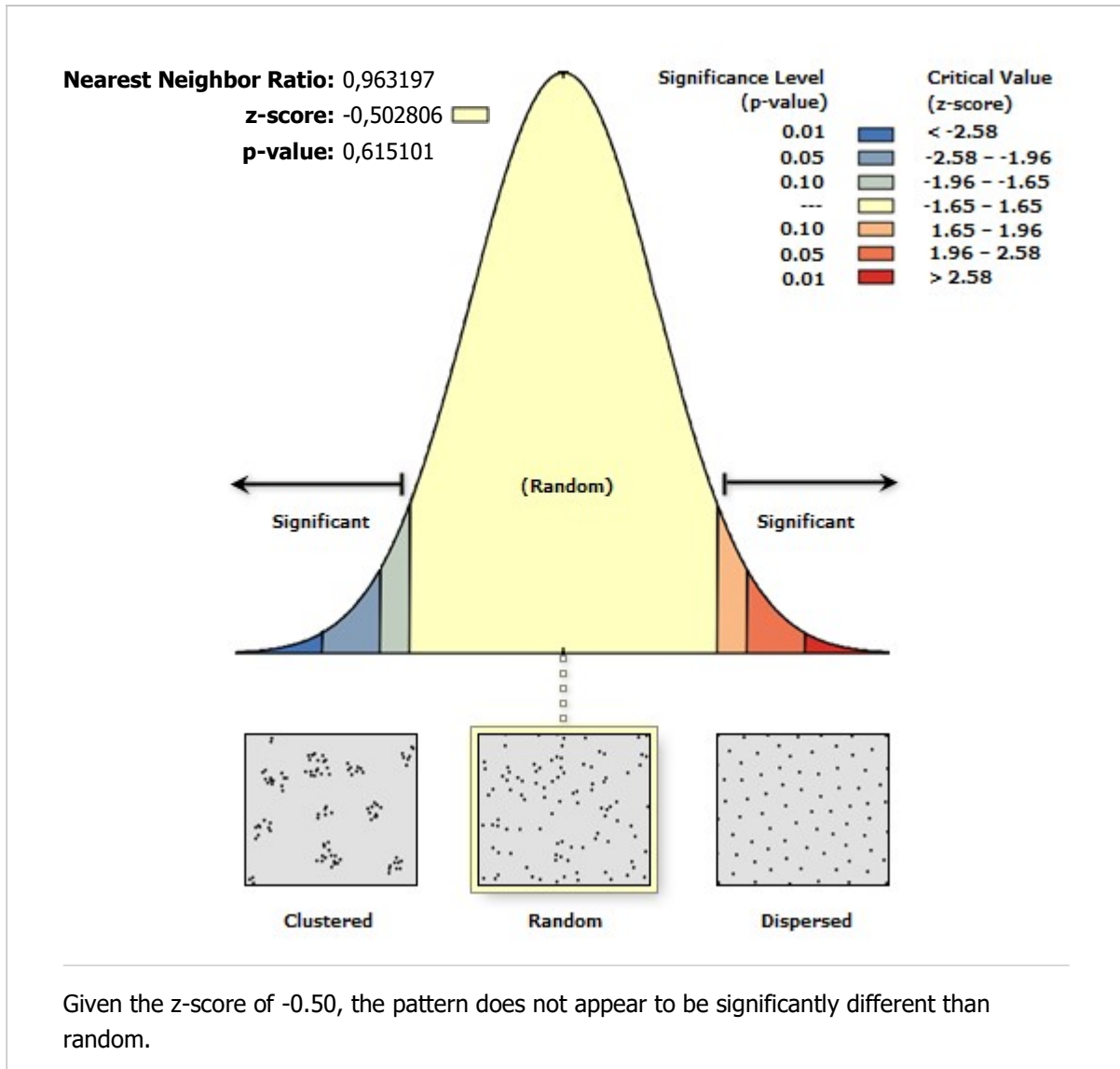
Observed Mean Distance:	475,1155 Meters
Expected Mean Distance:	445,2876 Meters
Nearest Neighbor Ratio:	1,066986
z-score:	0,690099
p-value:	0,490132

Dataset Information

Input Feature Class:	POINT_PERUMAHAN
Distance Method:	EUCLIDEAN
Study Area:	23000603,065435

Selection Set: True

Average Nearest Neighbor Summary



Average Nearest Neighbor Summary

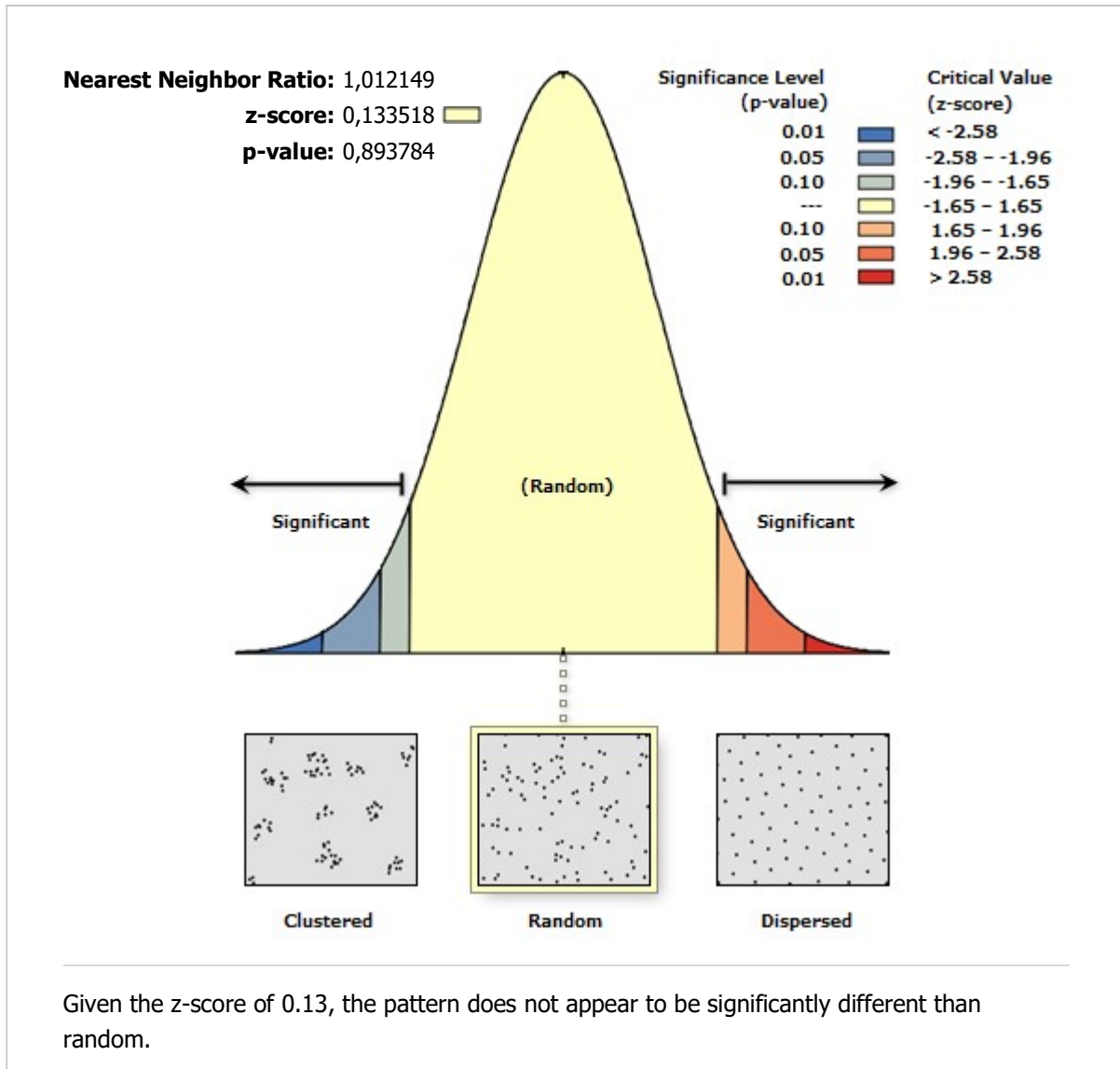
Observed Mean Distance:	396,1608 Meters
Expected Mean Distance:	411,2978 Meters
Nearest Neighbor Ratio:	0,963197
z-score:	-0,502806
p-value:	0,615101

Dataset Information

Input Feature Class:	POINT_PERUMAHAN
Distance Method:	EUCLIDEAN
Study Area:	34509839,736323

Selection Set: True

Average Nearest Neighbor Summary



Average Nearest Neighbor Summary

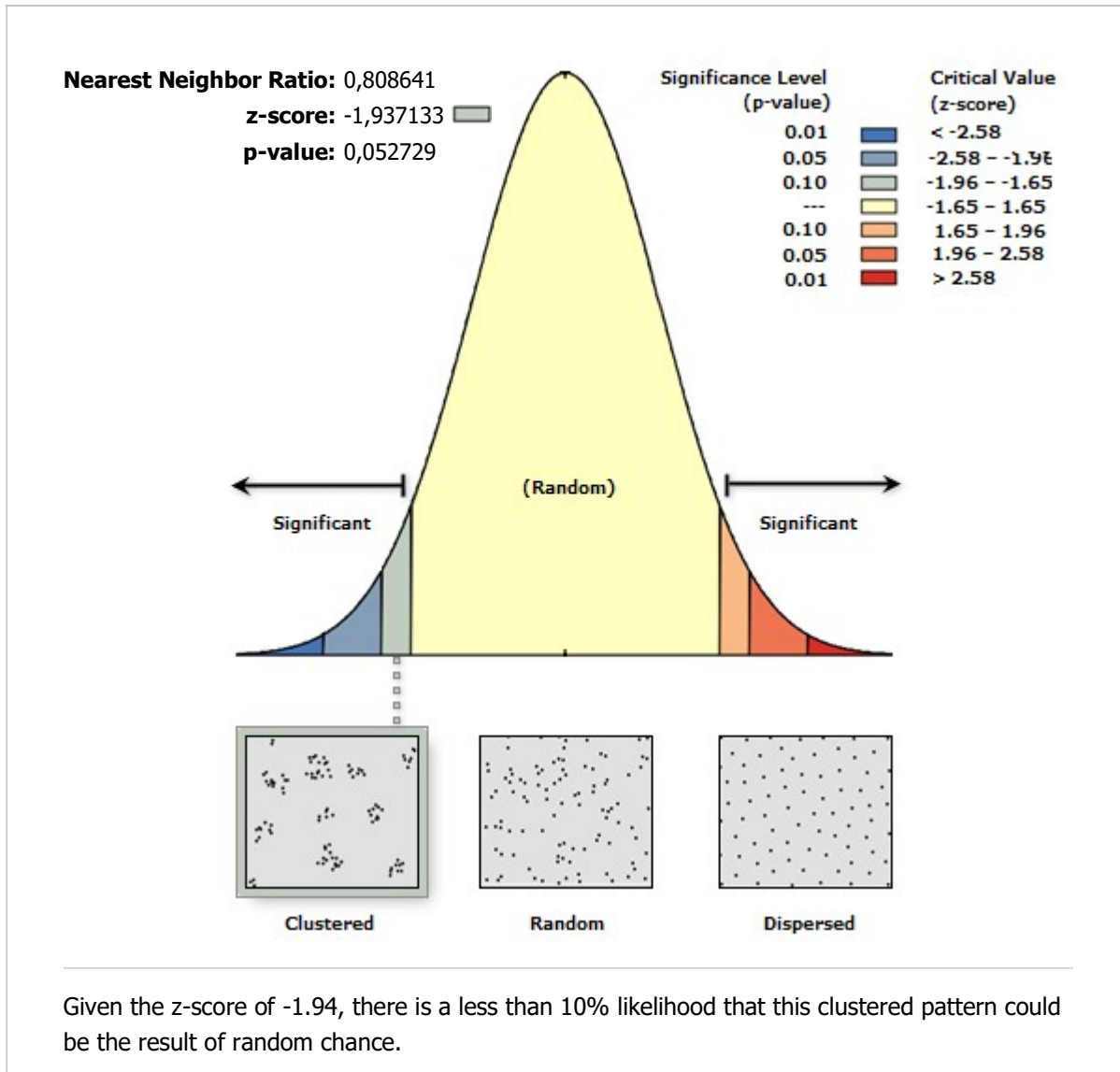
Observed Mean Distance:	471,8888 Meters
Expected Mean Distance:	466,2245 Meters
Nearest Neighbor Ratio:	1,012149
z-score:	0,133518
p-value:	0,893784

Dataset Information

Input Feature Class:	POINT_PERUMAHAN
Distance Method:	EUCLIDEAN
Study Area:	28692216,466386

Selection Set: True

Average Nearest Neighbor Summary



Average Nearest Neighbor Summary

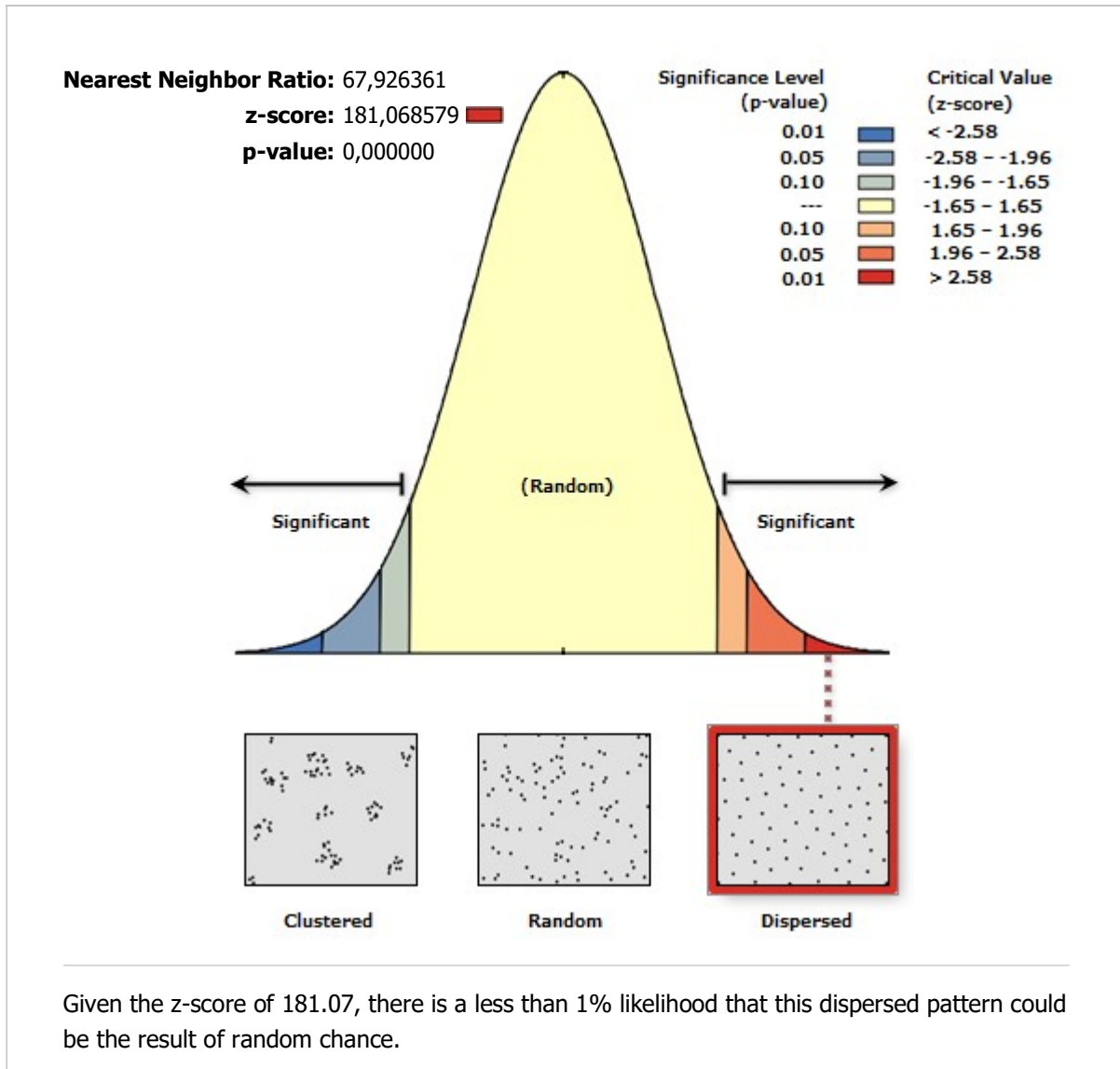
Observed Mean Distance:	398,3364 Meters
Expected Mean Distance:	492,5999 Meters
Nearest Neighbor Ratio:	0,808641
z-score:	-1,937133
p-value:	0,052729

Dataset Information

Input Feature Class:	POINT_PERUMAHAN
Distance Method:	EUCLIDEAN
Study Area:	27177324,179112

Selection Set: True

Average Nearest Neighbor Summary



Average Nearest Neighbor Summary

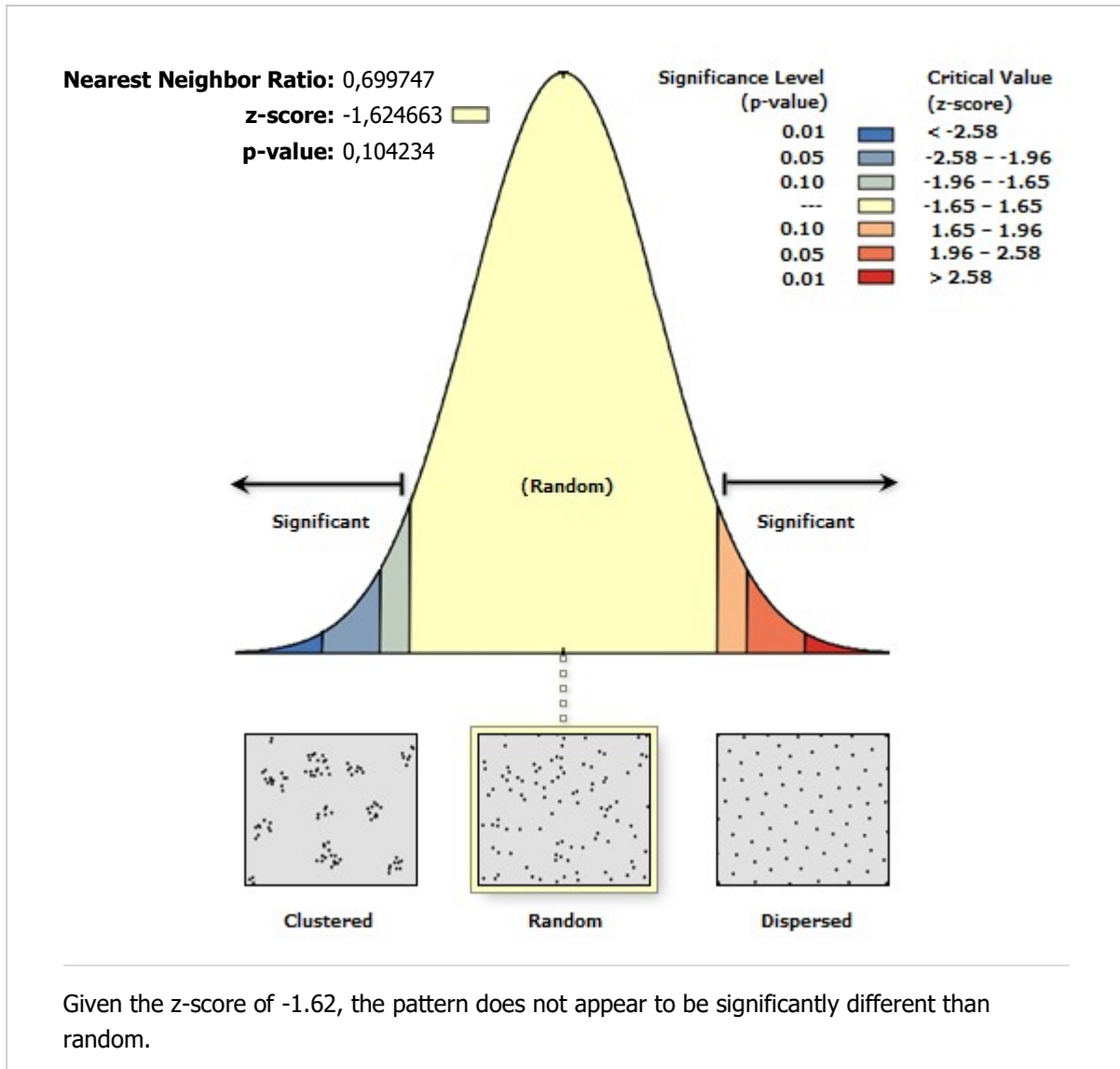
Observed Mean Distance:	1153,4704 Meters
Expected Mean Distance:	16,9812 Meters
Nearest Neighbor Ratio:	67,926361
z-score:	181,068579
p-value:	0,000000

Dataset Information

Input Feature Class:	KecPorong_FeatureToPoint
Distance Method:	EUCLIDEAN
Study Area:	2306,886387

Selection Set: False

Average Nearest Neighbor Summary



Average Nearest Neighbor Summary

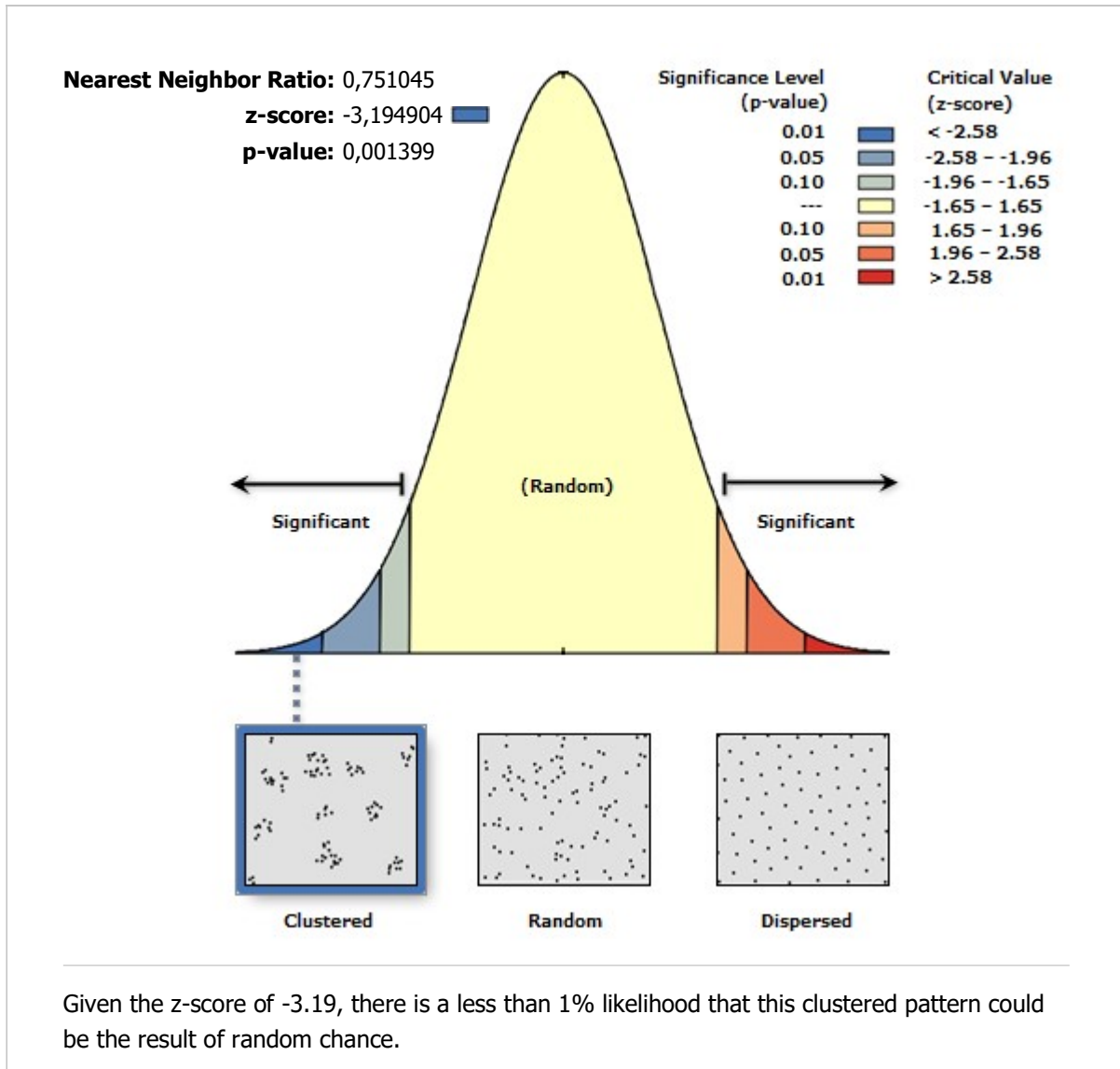
Observed Mean Distance:	714,4684 Meters
Expected Mean Distance:	1021,0384 Meters
Nearest Neighbor Ratio:	0,699747
z-score:	-1,624663
p-value:	0,104234

Dataset Information

Input Feature Class:	Kec prambon
Distance Method:	EUCLIDEAN
Study Area:	33360618,998535

Selection Set: False

Average Nearest Neighbor Summary



Average Nearest Neighbor Summary

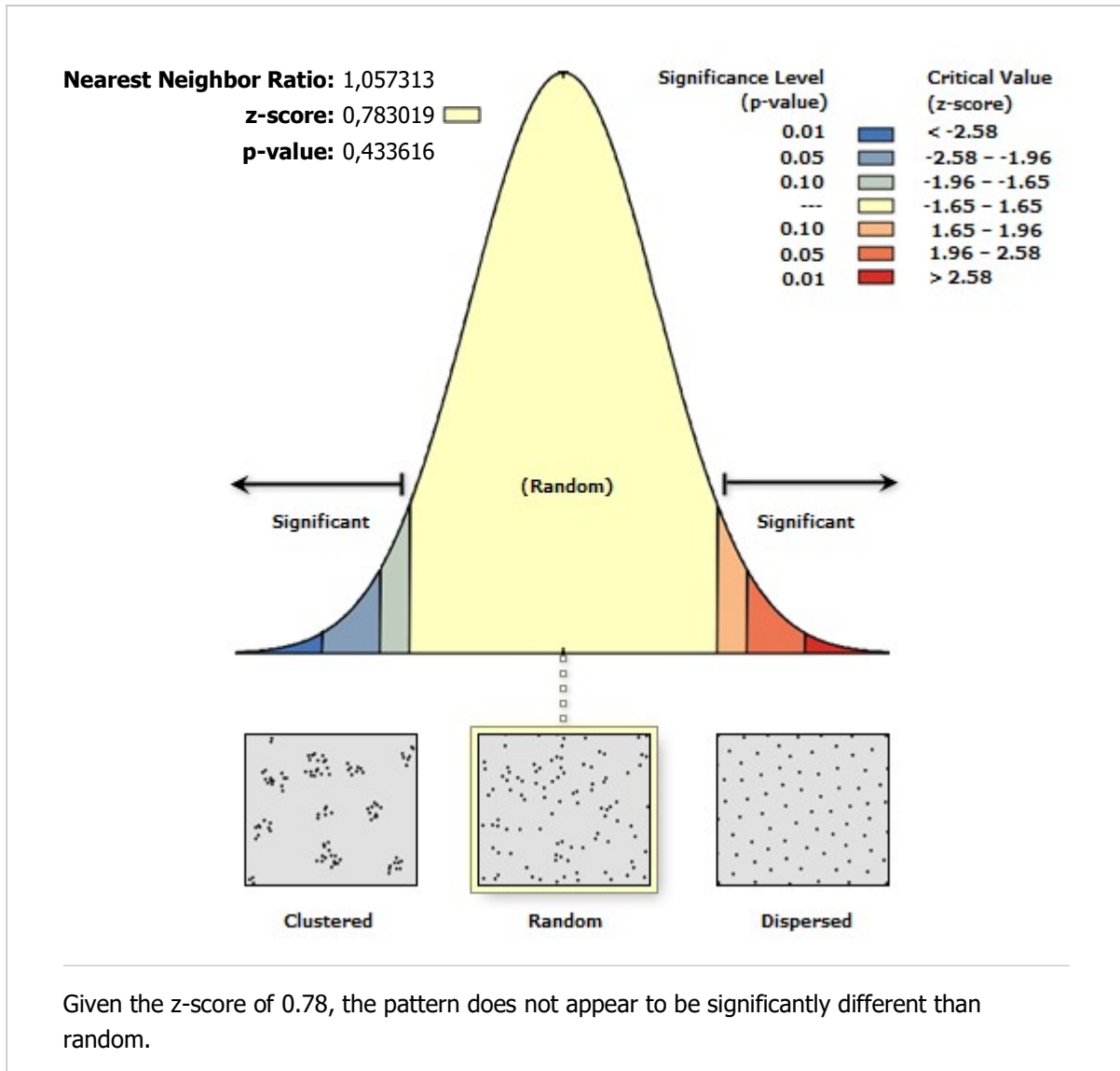
Observed Mean Distance:	339,3827 Meters
Expected Mean Distance:	451,8805 Meters
Nearest Neighbor Ratio:	0,751045
z-score:	-3,194904
p-value:	0,001399

Dataset Information

Input Feature Class:	POINT_PERUMAHAN
Distance Method:	EUCLIDEAN
Study Area:	36755277,751483

Selection Set: True

Average Nearest Neighbor Summary



Average Nearest Neighbor Summary

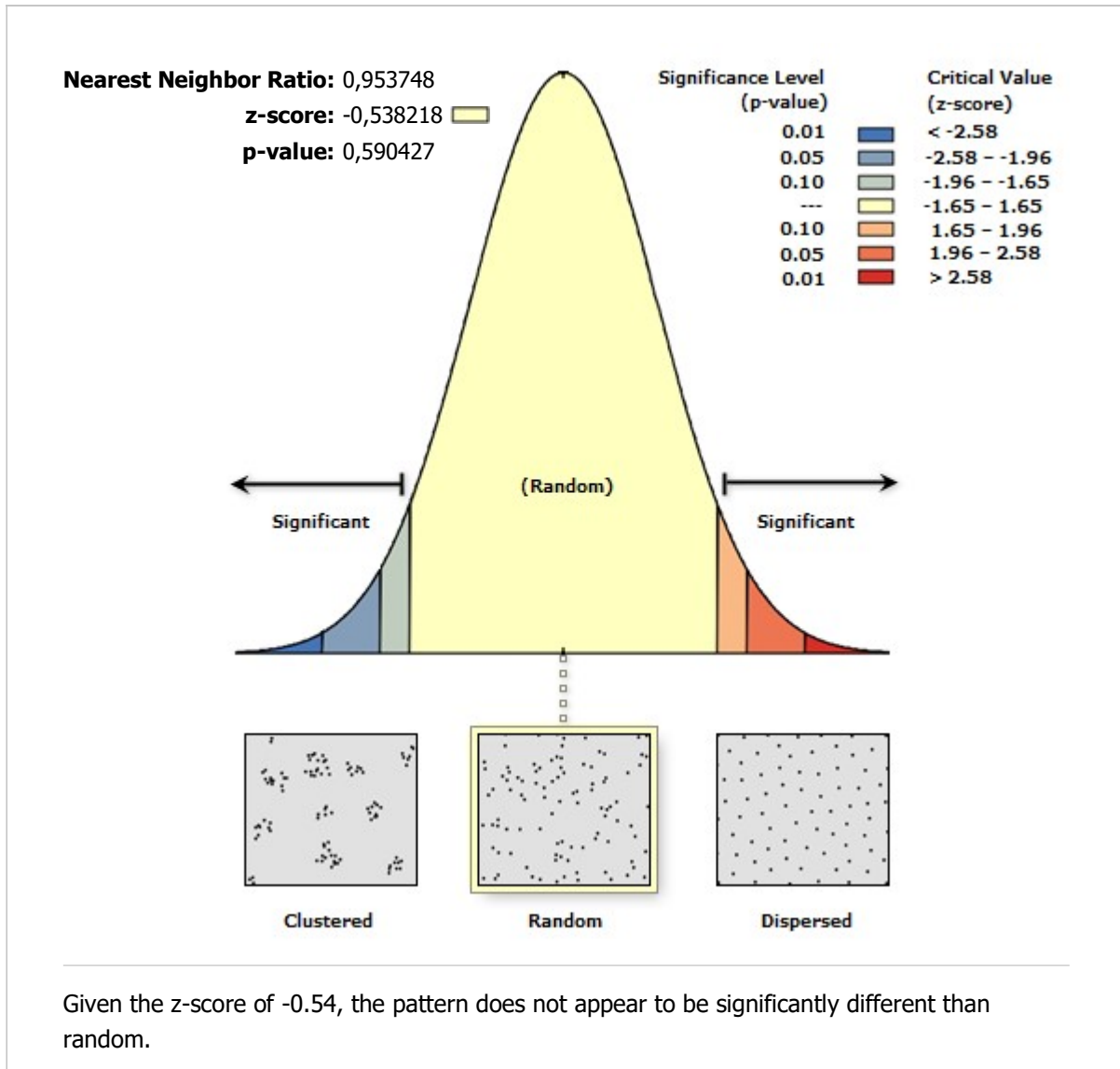
Observed Mean Distance:	418,1935 Meters
Expected Mean Distance:	395,5247 Meters
Nearest Neighbor Ratio:	1,057313
z-score:	0,783019
p-value:	0,433616

Dataset Information

Input Feature Class:	POINT_PERUMAHAN
Distance Method:	EUCLIDEAN
Study Area:	31913709,900884

Selection Set: True

Average Nearest Neighbor Summary



Average Nearest Neighbor Summary

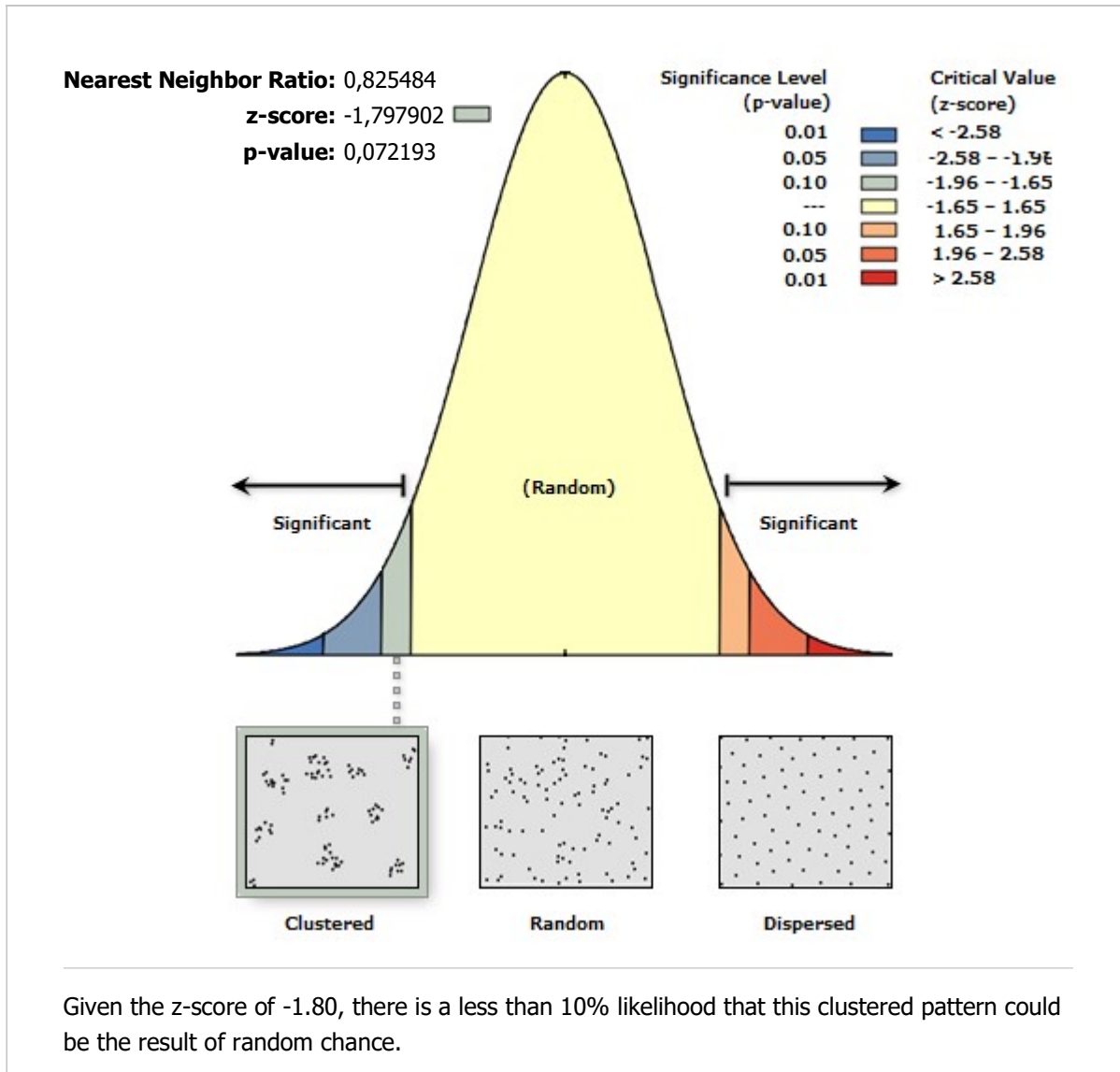
Observed Mean Distance:	354,2611 Meters
Expected Mean Distance:	371,4408 Meters
Nearest Neighbor Ratio:	0,953748
z-score:	-0,538218
p-value:	0,590427

Dataset Information

Input Feature Class:	POINT_PERUMAHAN
Distance Method:	EUCLIDEAN
Study Area:	20419302,321335

Selection Set: True

Average Nearest Neighbor Summary



Average Nearest Neighbor Summary

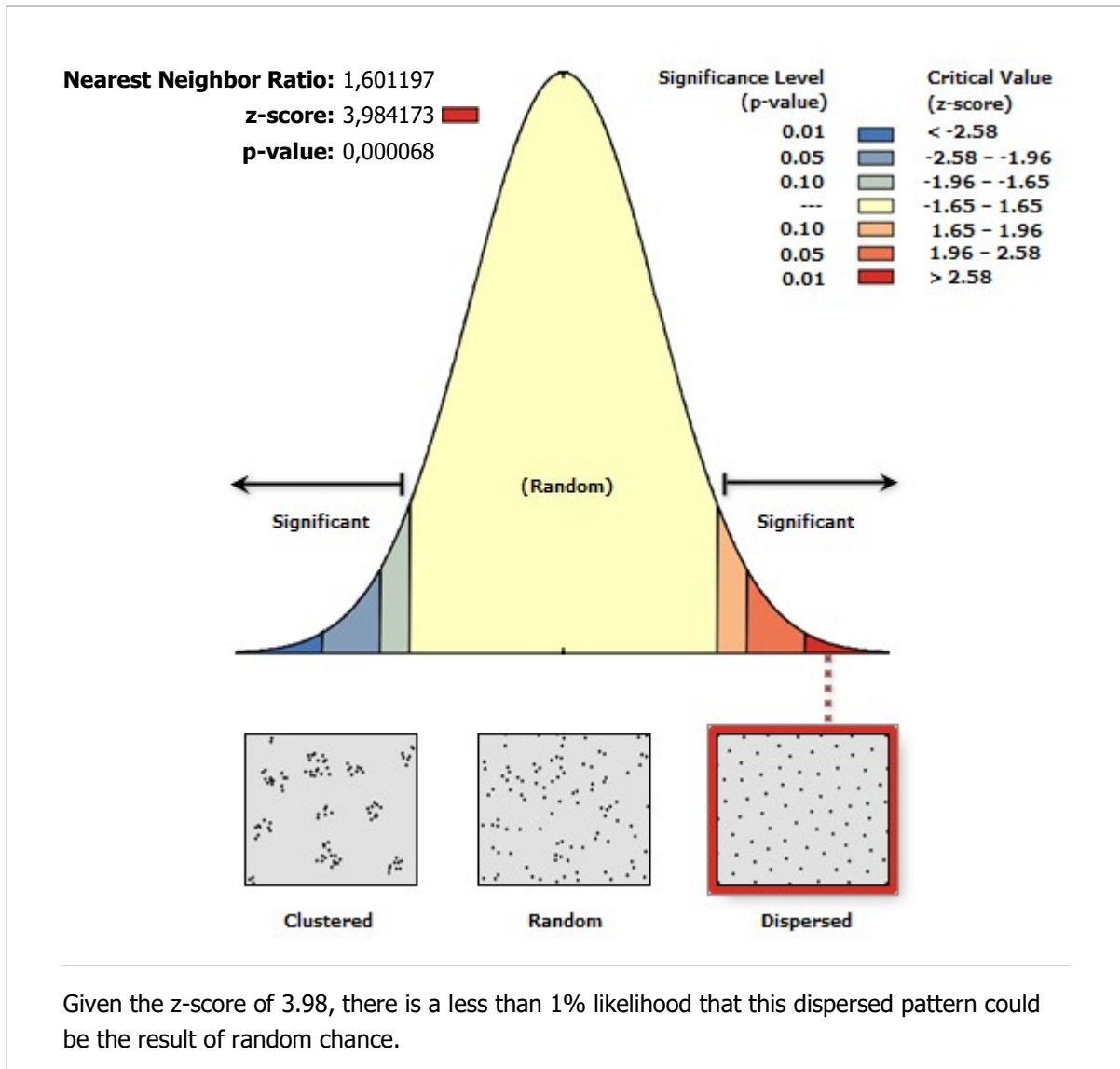
Observed Mean Distance:	448,1252 Meters
Expected Mean Distance:	542,8638 Meters
Nearest Neighbor Ratio:	0,825484
z-score:	-1,797902
p-value:	0,072193

Dataset Information

Input Feature Class:	POINT_PERUMAHAN
Distance Method:	EUCLIDEAN
Study Area:	34185323,153972

Selection Set: True

Average Nearest Neighbor Summary



Average Nearest Neighbor Summary

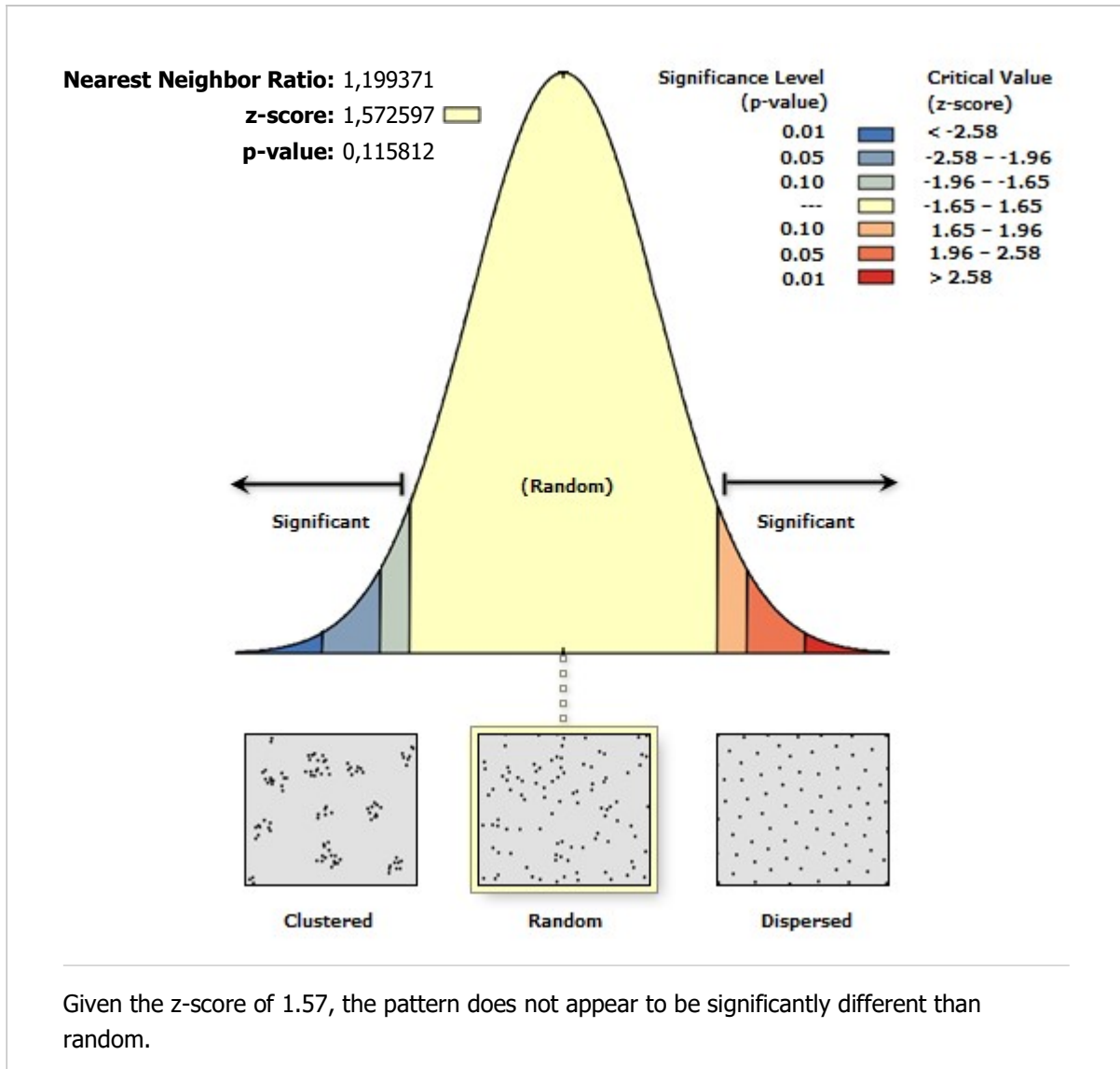
Observed Mean Distance:	592,8498 Meters
Expected Mean Distance:	370,2542 Meters
Nearest Neighbor Ratio:	1,601197
z-score:	3,984173
p-value:	0,000068

Dataset Information

Input Feature Class:	POINT_PERUMAHAN
Distance Method:	EUCLIDEAN
Study Area:	6580232,139616

Selection Set: True

Average Nearest Neighbor Summary



Average Nearest Neighbor Summary

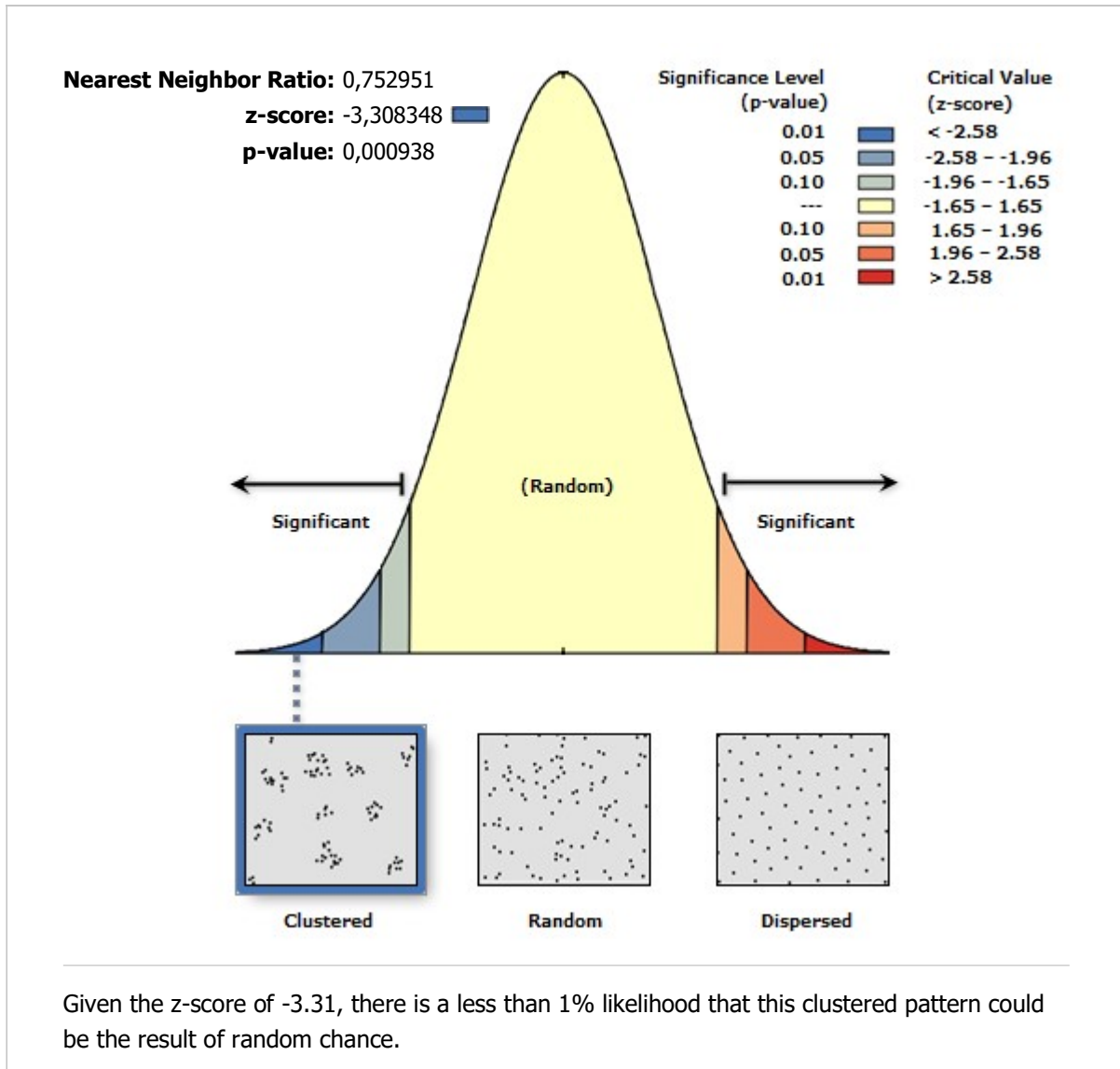
Observed Mean Distance:	628,4581 Meters
Expected Mean Distance:	523,9897 Meters
Nearest Neighbor Ratio:	1,199371
z-score:	1,572597
p-value:	0,115812

Dataset Information

Input Feature Class:	POINT_PERUMAHAN
Distance Method:	EUCLIDEAN
Study Area:	18670434,178347

Selection Set: True

Average Nearest Neighbor Summary



Average Nearest Neighbor Summary

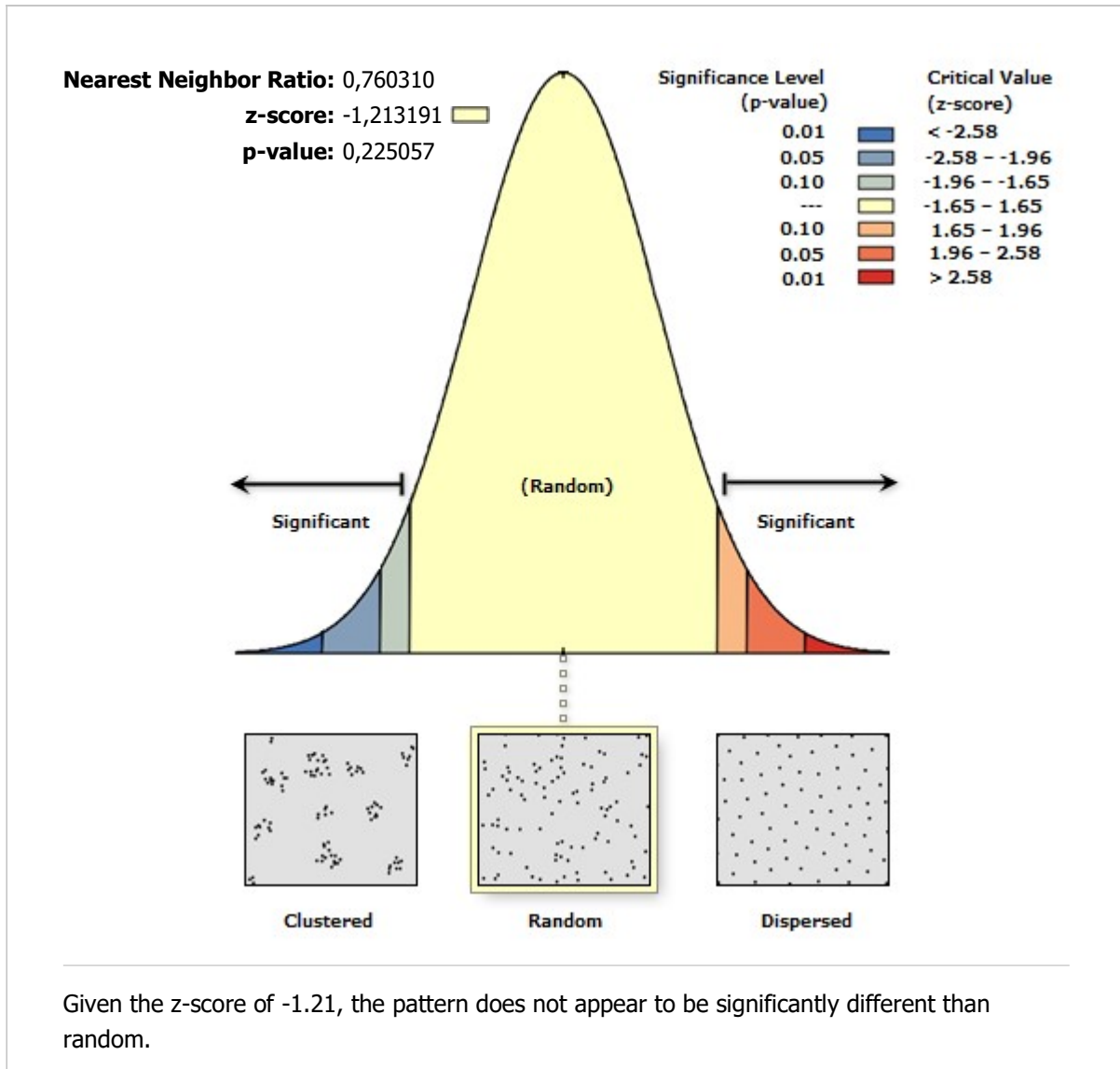
Observed Mean Distance:	279,7908 Meters
Expected Mean Distance:	371,5920 Meters
Nearest Neighbor Ratio:	0,752951
z-score:	-3,308348
p-value:	0,000938

Dataset Information

Input Feature Class:	POINT_PERUMAHAN
Distance Method:	EUCLIDEAN
Study Area:	27063806,419491

Selection Set: True

Average Nearest Neighbor Summary



Average Nearest Neighbor Summary

Observed Mean Distance:	434,2734 Meters
Expected Mean Distance:	571,1791 Meters
Nearest Neighbor Ratio:	0,760310
z-score:	-1,213191
p-value:	0,225057

Dataset Information

Input Feature Class:	POINT_PERUMAHAN
Distance Method:	EUCLIDEAN
Study Area:	9134876,505856

Selection Set: True
